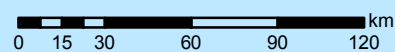
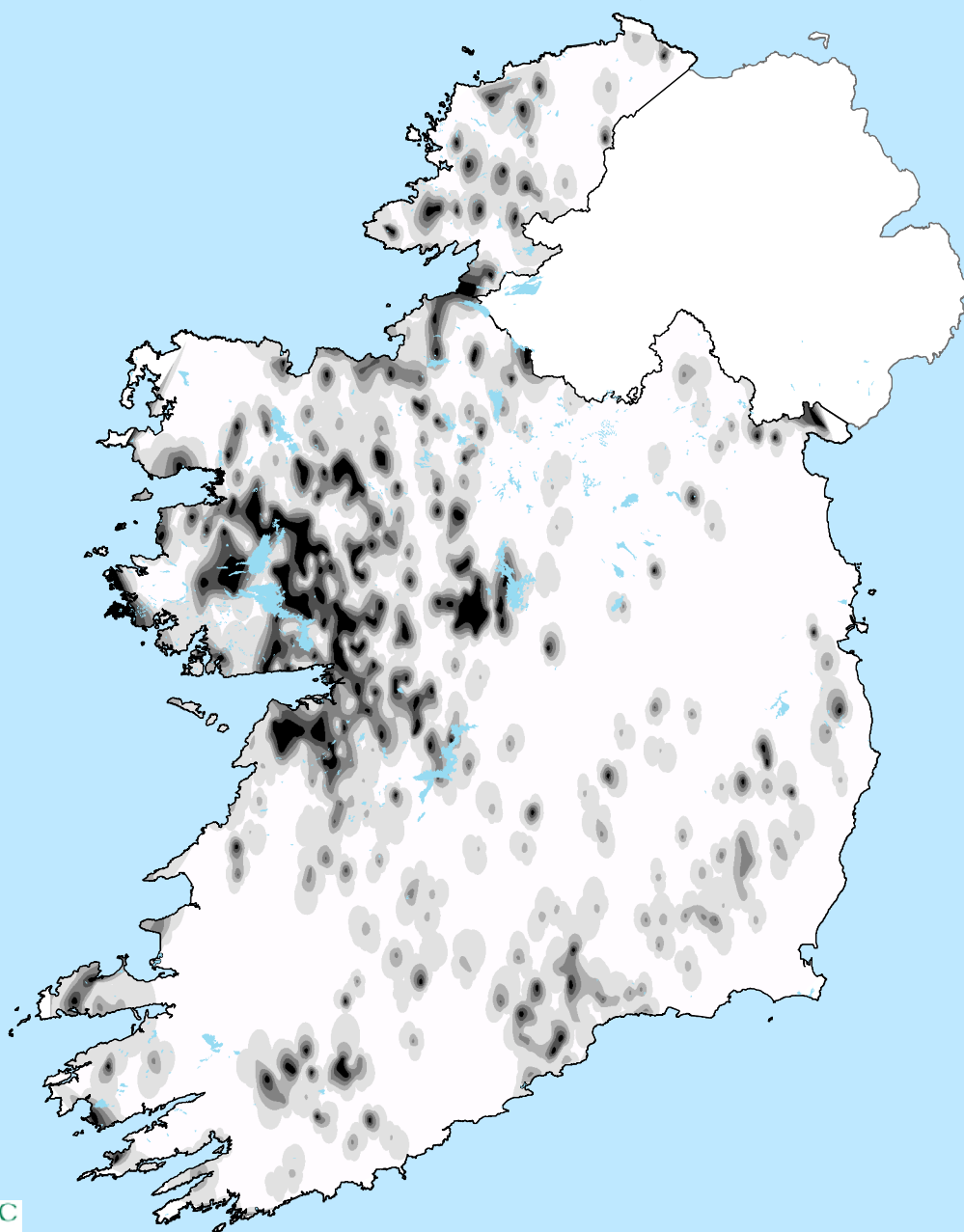
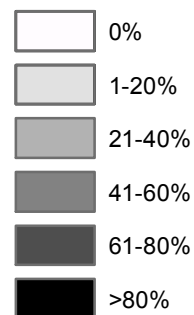


# Percentage likelihood that a field boundary is a stone wall in the Republic of Ireland



This map uses LUCAS 2015/12 transect observations, OSI Prime 2 boundaries and GSI bedrock maps to identify the likelihood that a field boundary is a stonewall and not a hedgerow.

Likelihood boundary is a stone wall



IRENET95 Irish Transverse Mercator

Datasets used:  
EEA CORINE Land Cover 2012  
EEA LUCAS 2015

OSi Prime2  
© Ordnance Survey Ireland Government of Ireland  
All rights reserved. Licence number DOF 11/1

Stuart Green  
Department of Agrifood Business  
and Spatial Analysis